













**H. T. HARVEY & ASSOCIATES**  
 Ecological Consultants  
 720 UNIVERSITY AVE  
 SUITE 200  
 LOS GATOS, CA 95032

PREPARED FOR:  
**THE NATURE CONSERVANCY**  
 830 S STREET  
 SACRAMENTO, CA 95811

**REVISIONS**

PROGRESS SET  
 NOT FOR CONSTRUCTION

**SITE DETAILS (1)**

DAWIT ZELEKE MEMORIAL  
 AVIAN VIEWING PLATFORM  
 San Joaquin County, CA

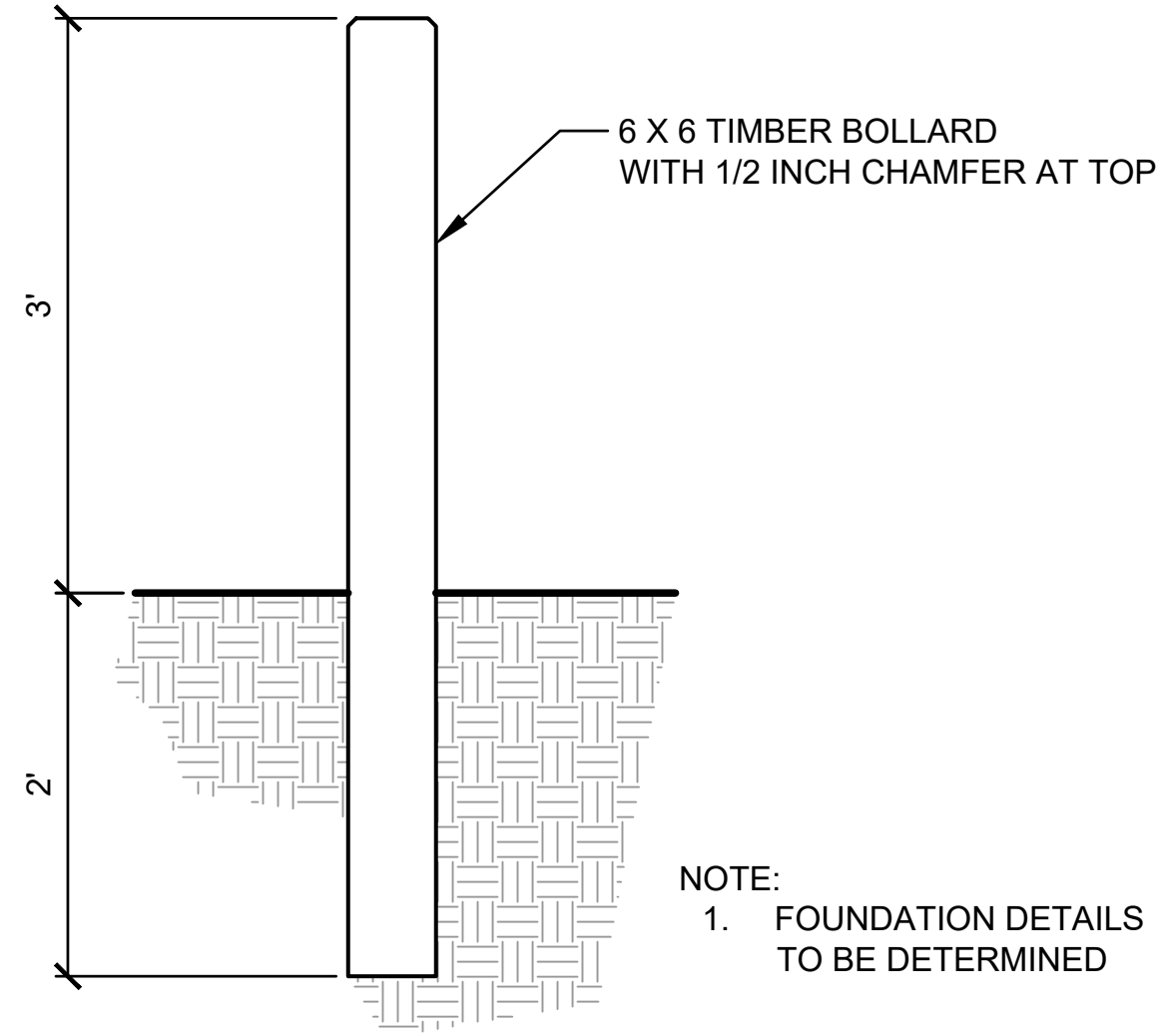
Submittal:  
 CONDITIONAL USE PERMIT  
 Scale: AS SHOWN Verify scale: 1"  
 Date: 06/27/2025  
 Drawn By: CS Checked By: J. HOWARD  
 File No.: 4904-01



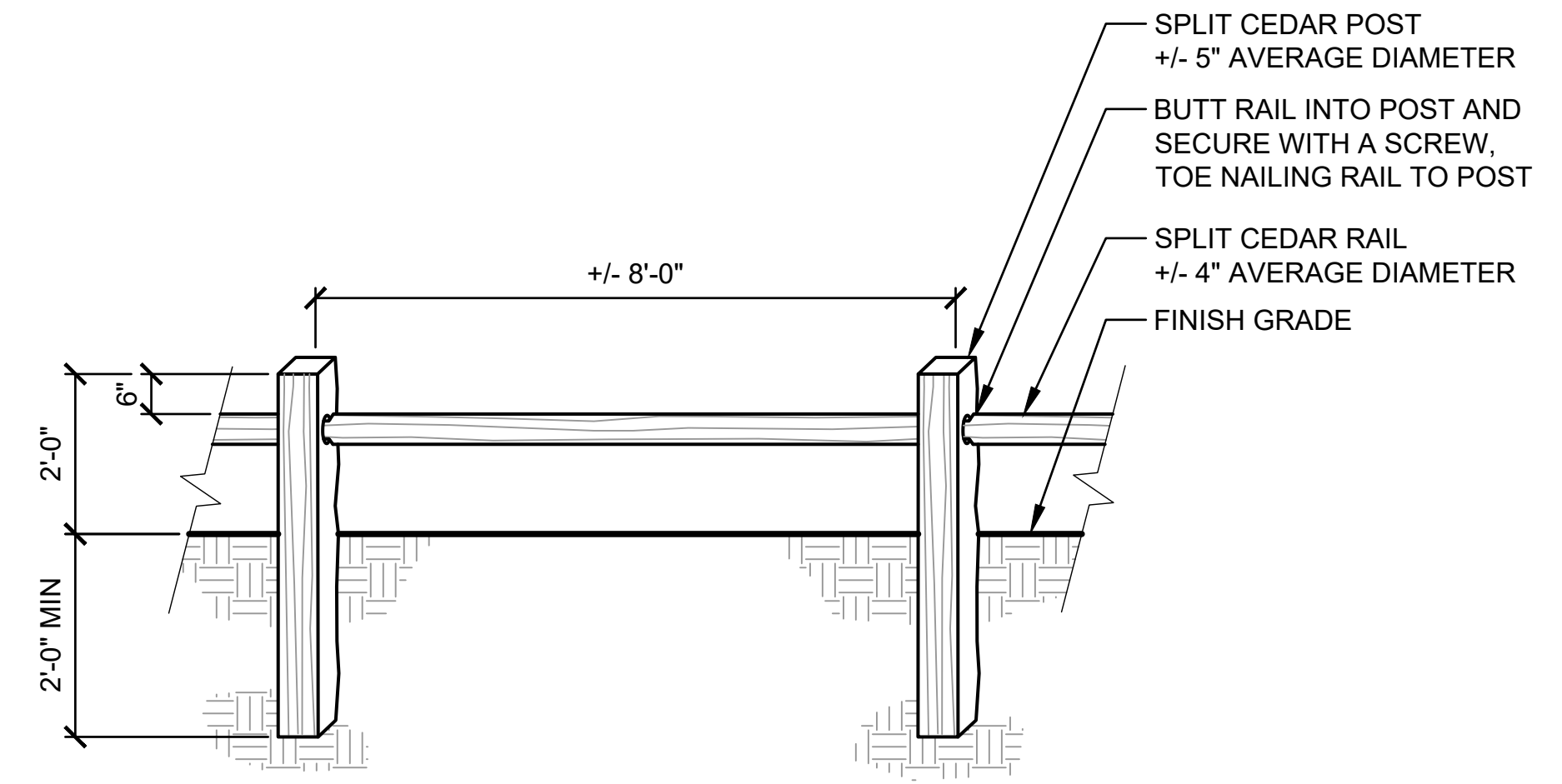
NOTE:  
 SEATING PLATFORM SHALL BE STREETLIFE  
 SOLID CROSSWISE PODIUM OR SIMILAR.  
 EXACT BRAND, MODEL, AND  
 SPECIFICATIONS ARE TO BE DETERMINED.

**PRECEDENT IMAGE**

**5 SEATING PLATFORM**  
 NTS 4904-01\_03-DETAILS



**3 BOLLARD**  
 NTS 4904-01\_03-DETAILS



**1 LOW RAIL FENCE**  
 NTS 4904-01\_03-DETAILS



**PERSPECTIVE**

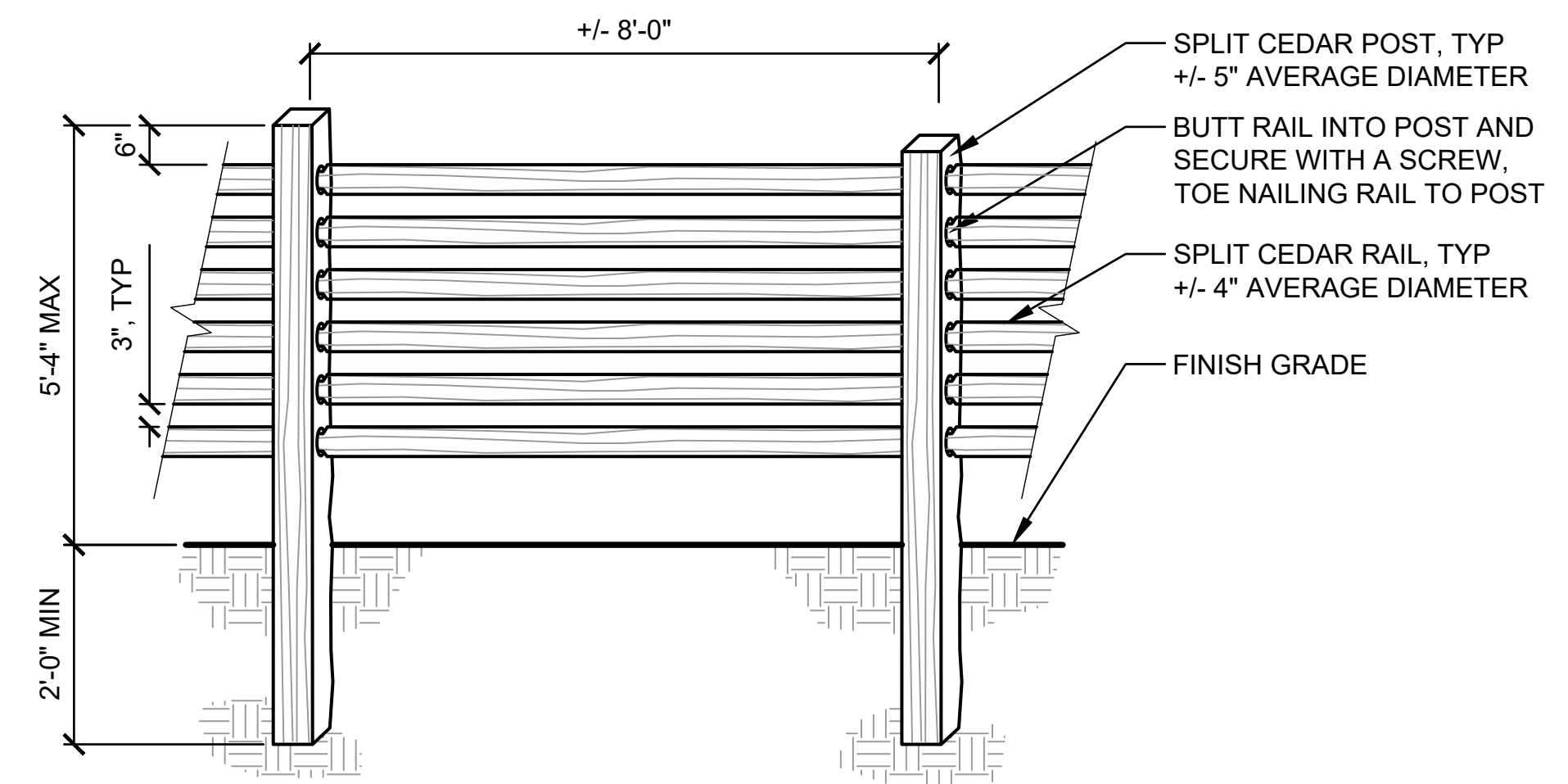
**6 SHADE TRELLIS**  
 NTS 4904-01\_03-DETAILS



NOTE:  
 BENCH SHALL BE STREETLIFE SOLID  
 CROSSWISE BENCH OR SIMILAR. EXACT  
 BRAND, MODEL, AND SPECIFICATIONS  
 ARE TO BE DETERMINED

**PRECEDENT IMAGE**

**4 BENCH**  
 NTS 4904-01\_03-DETAILS



**2 HEADLIGHT DIFFUSING FENCE**  
 NTS 4904-01\_03-DETAILS



**H. T. HARVEY & ASSOCIATES**  
 Ecological Consultants  
 720 UNIVERSITY AVE  
 SUITE 200  
 LOS GATOS, CA 95032

PREPARED FOR:  
**THE NATURE CONSERVANCY**  
 830 S STREET  
 SACRAMENTO, CA 95811

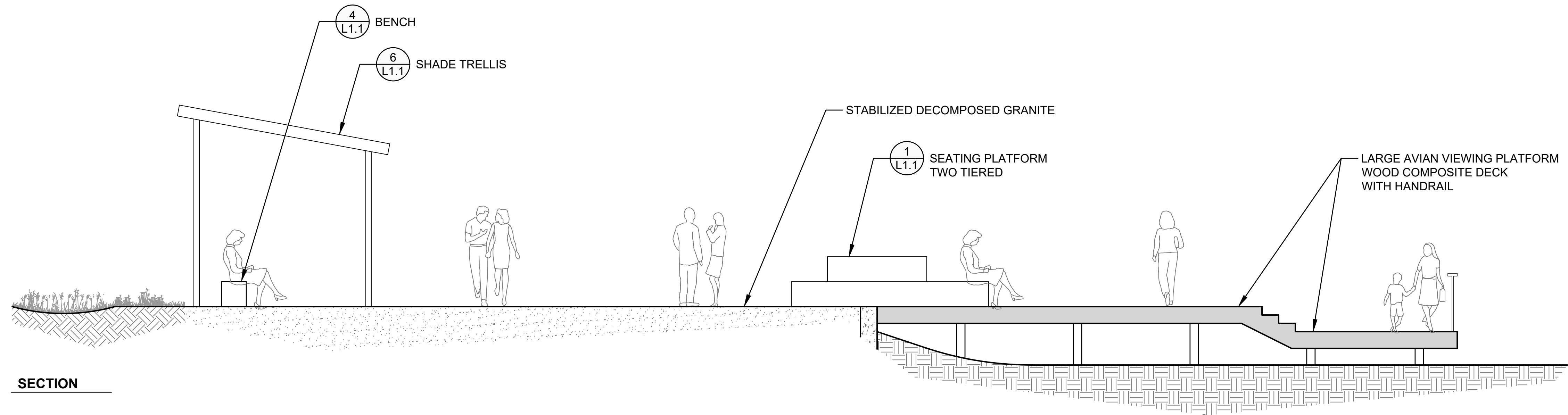
**REVISIONS**

PROGRESS SET NOT FOR CONSTRUCTION
--------------------------------------

**SITE DETAILS (2)**

DAWIT ZELEKE MEMORIAL  
 AVIAN VIEWING PLATFORM  
 San Joaquin County, CA

Submittal:  
 CONDITIONAL USE PERMIT  
 Scale: AS SHOWN Verify scale: 1"  
 Date: 06/27/2025  
 Drawn By: CS Checked By: J. HOWARD  
 File No.: 4904-01



**SECTION**

**1** CROSS SECTION A - A'  
 NTS

4904-01\_03-DETAILS



**H. T. HARVEY & ASSOCIATES**  
 Ecological Consultants  
 720 UNIVERSITY AVE  
 SUITE 200  
 LOS GATOS, CA 95032

PREPARED FOR:  
**THE NATURE CONSERVANCY**  
 830 S STREET  
 SACRAMENTO, CA 95811

**REVISIONS**

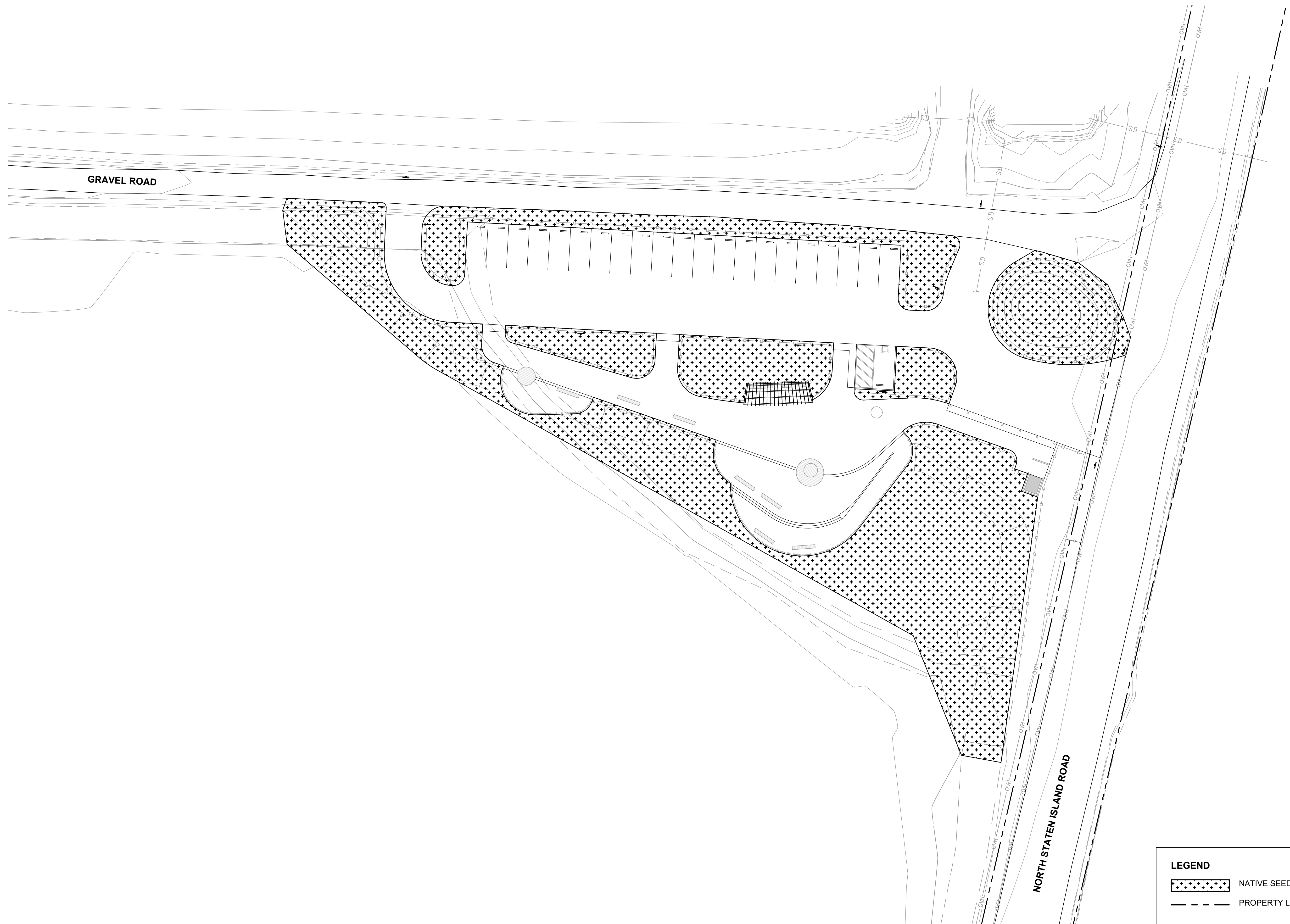
PROGRESS SET NOT FOR CONSTRUCTION
--------------------------------------

**SEEDING PLAN**

DAWIT ZELEKE MEMORIAL  
 AVIAN VIEWING PLATFORM  
 San Joaquin County, CA

Submittal:  
 CONDITIONAL USE PERMIT  
 Scale: AS SHOWN Verify scale: 1" = 40'  
 Date: 06/27/2025  
 Drawn By: CS Checked By: J. HOWARD  
 File No.: 4904-01

SHEET **L2.0**  
 08 OF 08 SHEETS



**LEGEND**

- NATIVE SEED MIX
- PROPERTY LINE

N

DRAWING NAME: C:\Users\crastran\OneDrive - HT Harvey & Associates\Desktop\GoodSync\4904-01\_TNC AVP\_DESKTOP\4904-01\_02-PLANT.dwg  
 PLOT DATE: 6/27/2025 2:31 PM  
 PLOTTED BY: chris atrasser